


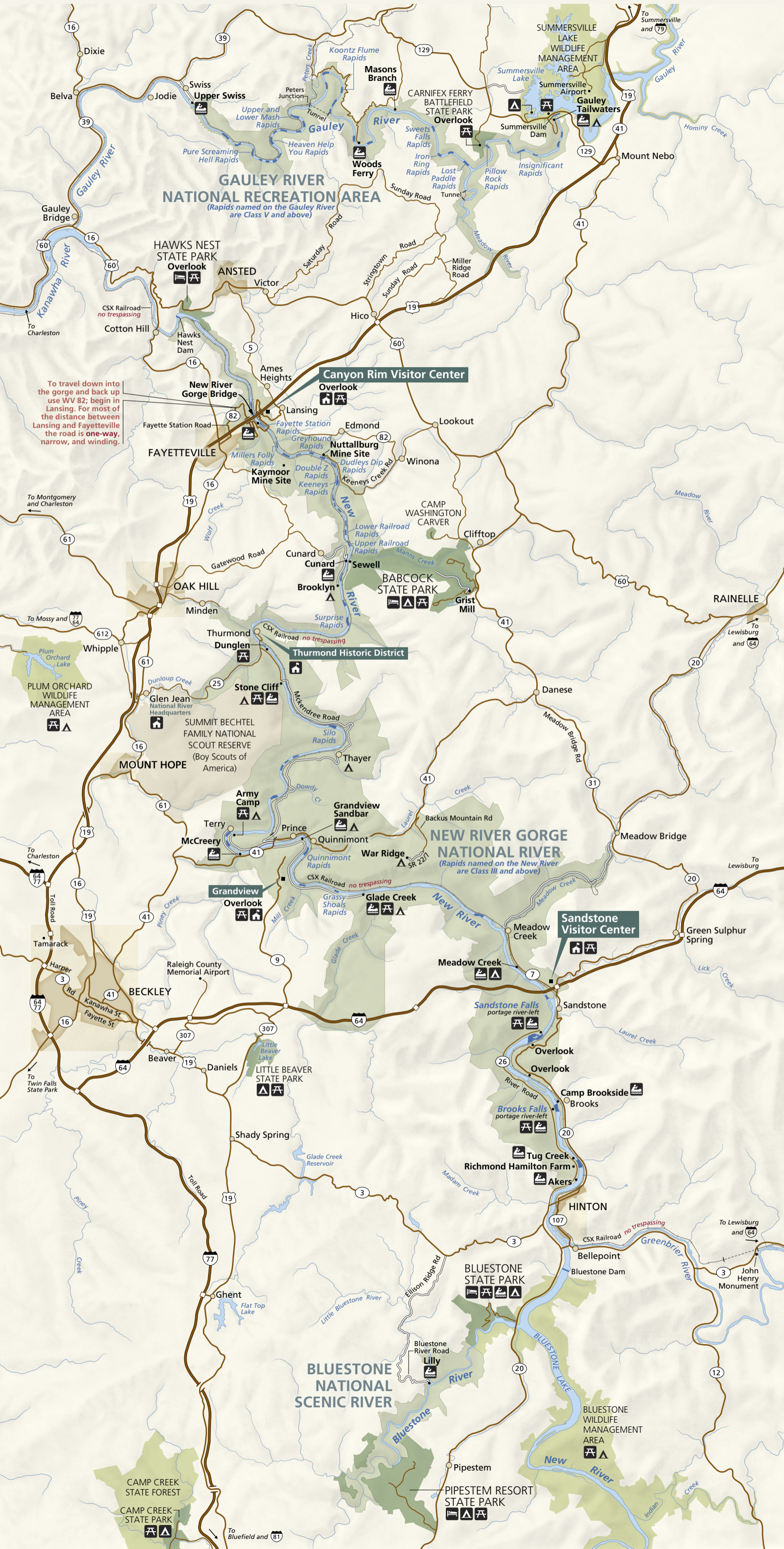
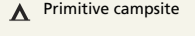
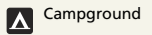
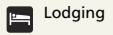
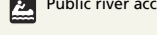
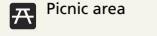
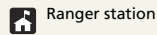
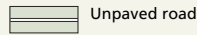


0 5 Kilometers
0 5 Miles



National Park Service area
Much of the land within the National Park Service areas remains private property; please respect the owners' rights.

Rapids
The degree of difficulty will vary from rapid to rapid and with water level. River users should consult with an experienced river runner or ranger before attempting river running.



To travel down into the gorge and back up use WV 82; begin in Lansing. For most of the distance between Lansing and Fayetteville the road is one-way, narrow, and winding.

Canyon Rim Visitor Center

NEW RIVER GORGE NATIONAL RIVER
(Rapids named on the New River are Class III and above)

BLUESTONE NATIONAL SCENIC RIVER

Sandstone Visitor Center

HAWKS NEST STATE PARK
Overlook

Thurmond Historic District

BLUESTONE STATE PARK

MOUNT HOPE

HINTON

BECKLEY

PIPESTEM RESORT STATE PARK

CAMP CREEK STATE PARK

BLUESTONE WILDLIFE MANAGEMENT AREA

Glen Jean National River Headquarters

BABCOCK STATE PARK

FAYETTEVILLE

MEADOW BRIDGE

ANSTED

CAMP WASHINGTON CARVER

Upper Swiss

SUMMERSVILLE LAKE WILDLIFE MANAGEMENT AREA

NEW RIVER GORGE BRIDGE

Nuttallburg Mine Site

Kaymoor Mine Site

Sandstone

Stone Cliff

Glade Creek

Grandview

Overlook

BECKLEY

Richmond Hamilton Farm

Little Beaver State Park

Bluestone State Park

Ghent

Bluestone River Road Lilly

CAMP CREEK STATE FOREST

BLUESTONE WILDLIFE MANAGEMENT AREA

ANSTED

CAMP WASHINGTON CARVER

Upper Swiss

SUMMERSVILLE LAKE WILDLIFE MANAGEMENT AREA

NEW RIVER GORGE BRIDGE

Nuttallburg Mine Site

Kaymoor Mine Site

Sandstone

Stone Cliff

Glade Creek

Grandview

Overlook

BECKLEY

Richmond Hamilton Farm

Little Beaver State Park

Bluestone State Park

Ghent

Bluestone River Road Lilly

CAMP CREEK STATE FOREST

BLUESTONE WILDLIFE MANAGEMENT AREA