
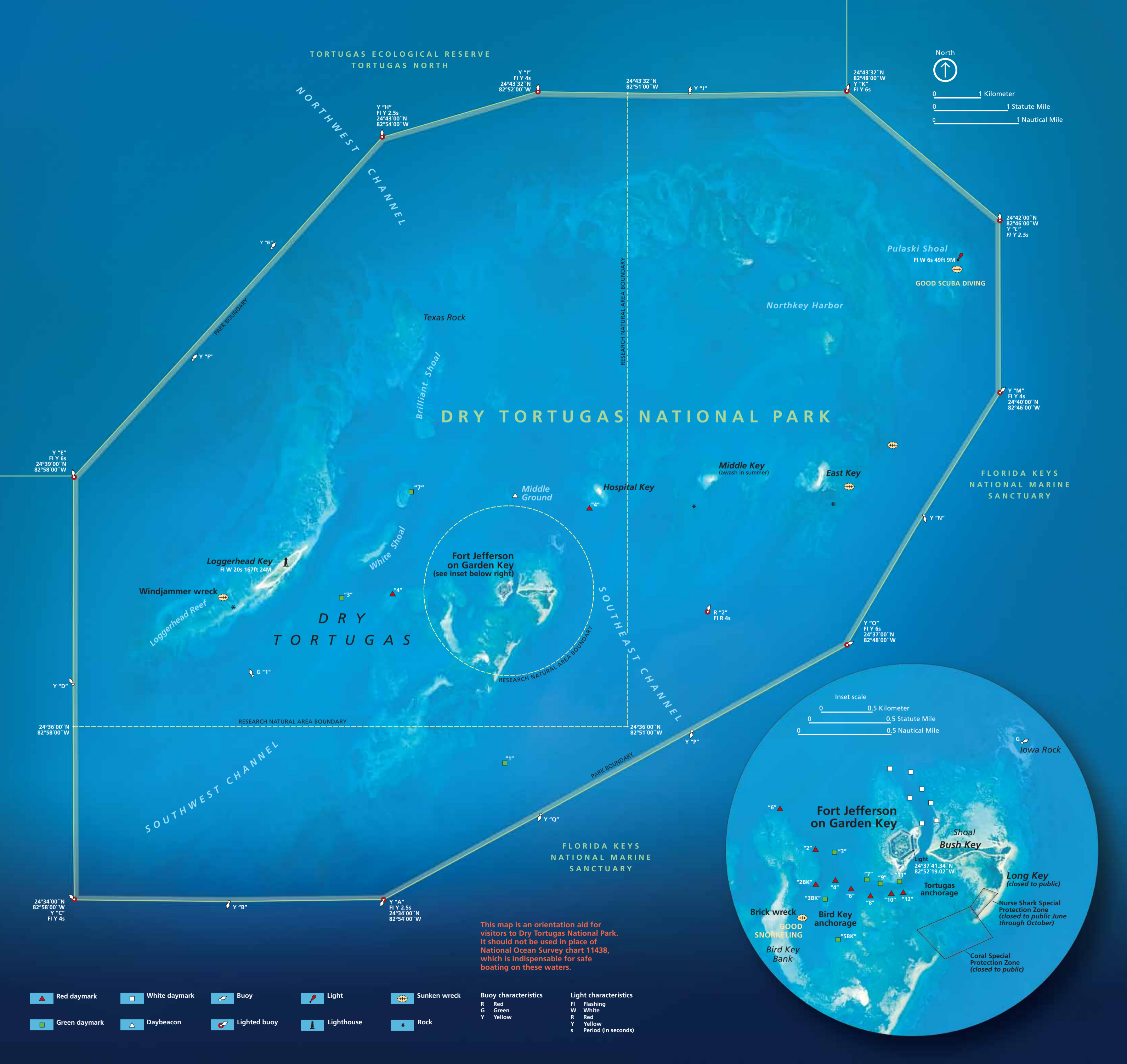


TORTUGAS ECOLOGICAL RESERVE  
TORTUGAS NORTH

North  
  
 0 1 Kilometer  
 0 1 Statute Mile  
 0 1 Nautical Mile



DRY TORTUGAS NATIONAL PARK



DRY TORTUGAS

Fort Jefferson  
on Garden Key  
(see inset below right)

FLORIDA KEYS  
NATIONAL MARINE  
SANCTUARY



This map is an orientation aid for visitors to Dry Tortugas National Park. It should not be used in place of National Ocean Survey chart 11438, which is indispensable for safe boating on these waters.

 Red daymark	 White daymark	 Buoy	 Light	 Sunken wreck	<b>Buoy characteristics</b>	<b>Light characteristics</b>
 Green daymark	 Daybeacon	 Lighted buoy	 Lighthouse	 Rock	R Red G Green Y Yellow	Fl Flashing W White R Red Y Yellow s Period (in seconds)